PROPOSED ALTERATION AT

140 WEST 4TH ST
NEW YORK, NY 10012

South Village Historic District | LP-02546

NYC Landmarks Preservation Commission

SITE

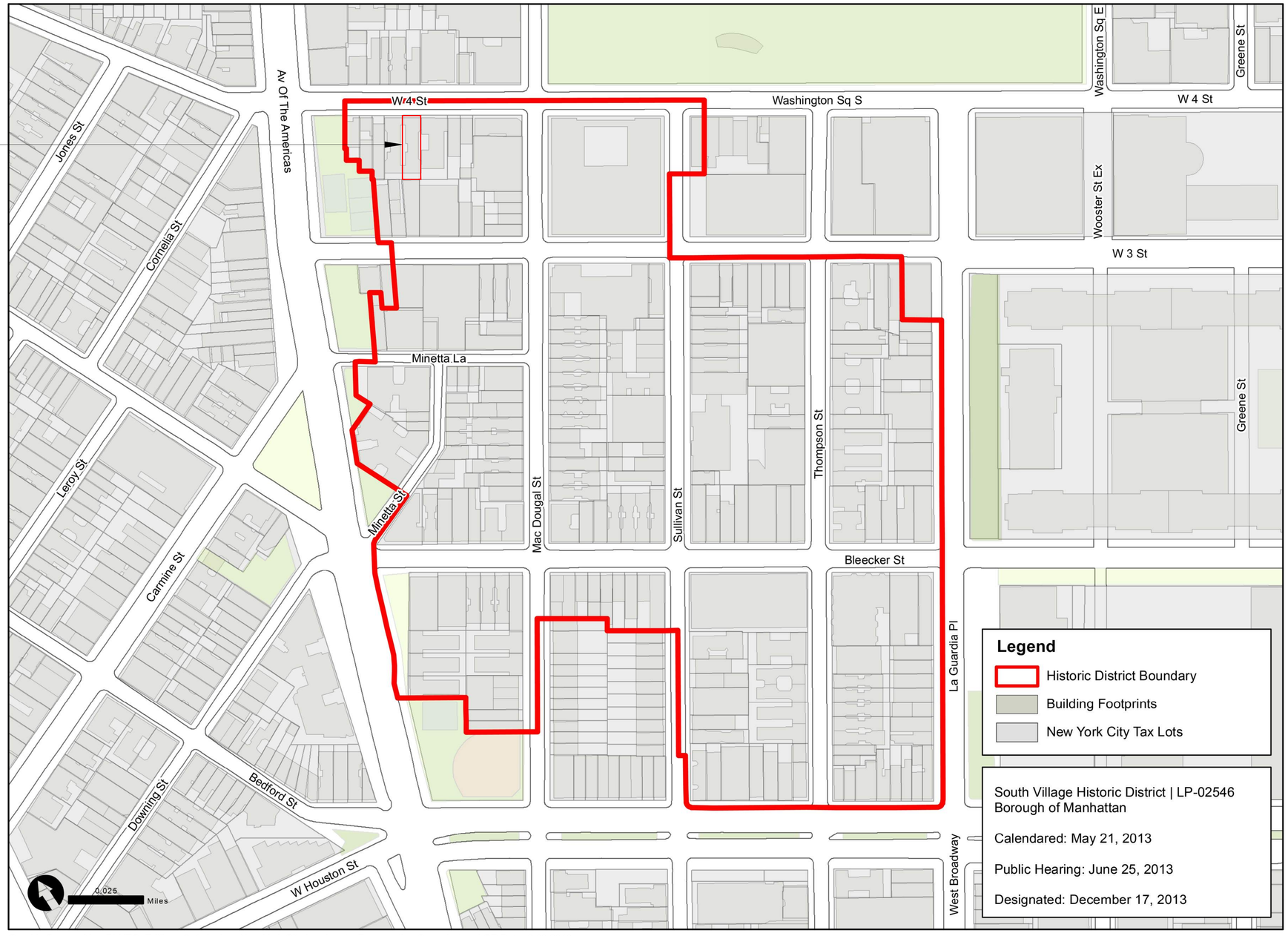

Graphic Source: Map PLUTO, Edition 18v1, Author: New York City Landmarks Preservation Commission, LCR Date: 3.20.2019

HISTORIC DISTRICT MAP | **140 WEST 4TH ST NEW YORK NY 10012**

SITE PLAN | **140 WEST 4TH ST**
NEW YORK NY 10012

HISTORIC TAX PHOTO | 140 WEST 4TH ST NEW YORK NY 10012

EXISTING BUILDING FACADE

140 WEST 4TH ST
NEW YORK NY 10012

EXISTING BUILDING ENTRY STEPS | **140 WEST 4TH ST NEW YORK NY 10012**

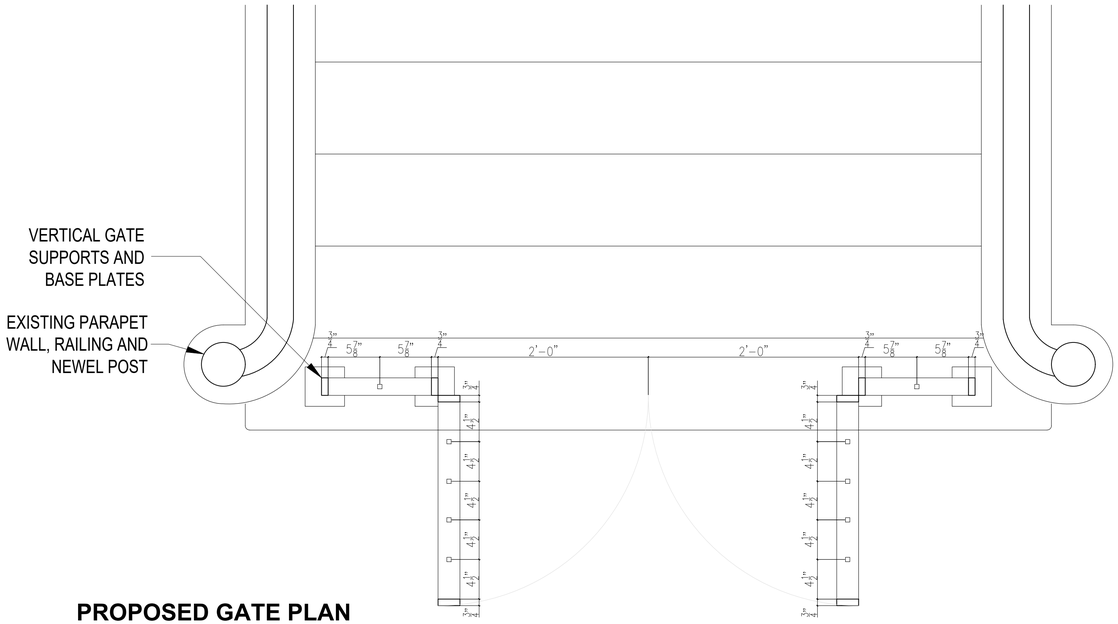

PROPOSED GATE PLAN

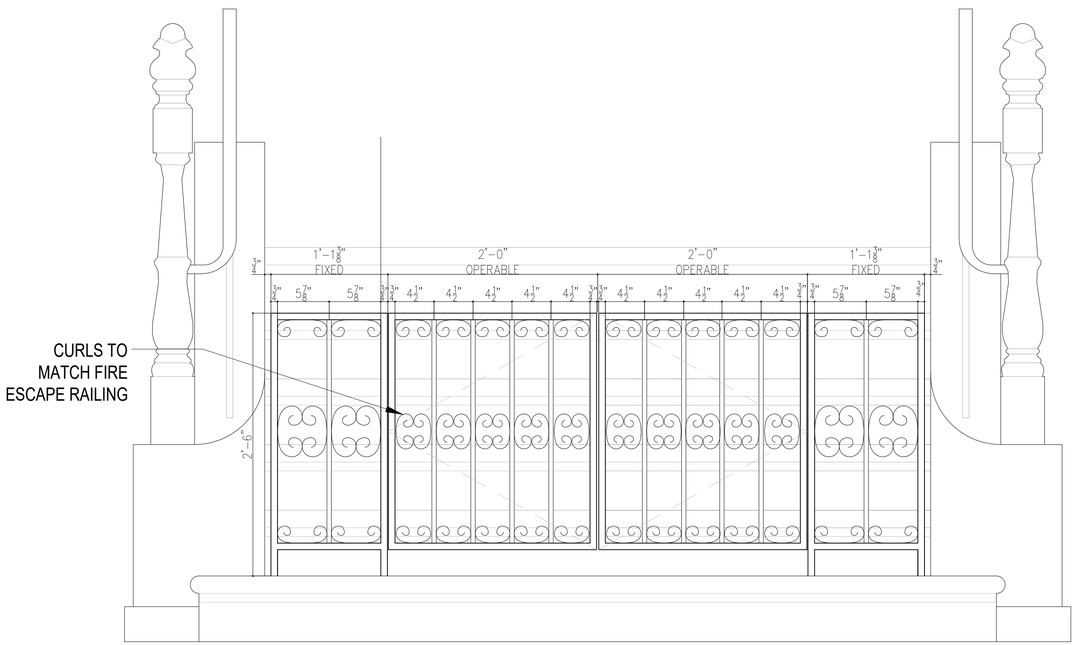

PROPOSED GATE ELEVATION

Self Closing Hinges(Color to match proposed Gate)

Gatch Latch(On inside face of proposed gate)

EXISTING FIRE ESCAPE RAILING

PROPOSED SECURITY GATE AND ELEVATION

140 WEST 4TH ST NEW YORK NY 10012



150 WEST 11TH ST (LPC 24-05325)



133 WEST 4TH ST (LPC-22-12128)



138 WAVERLY PL (LPC-22-11747)

66 PERRFY ST (LPC-25-04620)

APPROVED SECURITY GATES IN HISTORIC DISTRICT

140 WEST 4TH ST NEW YORK NY 10012