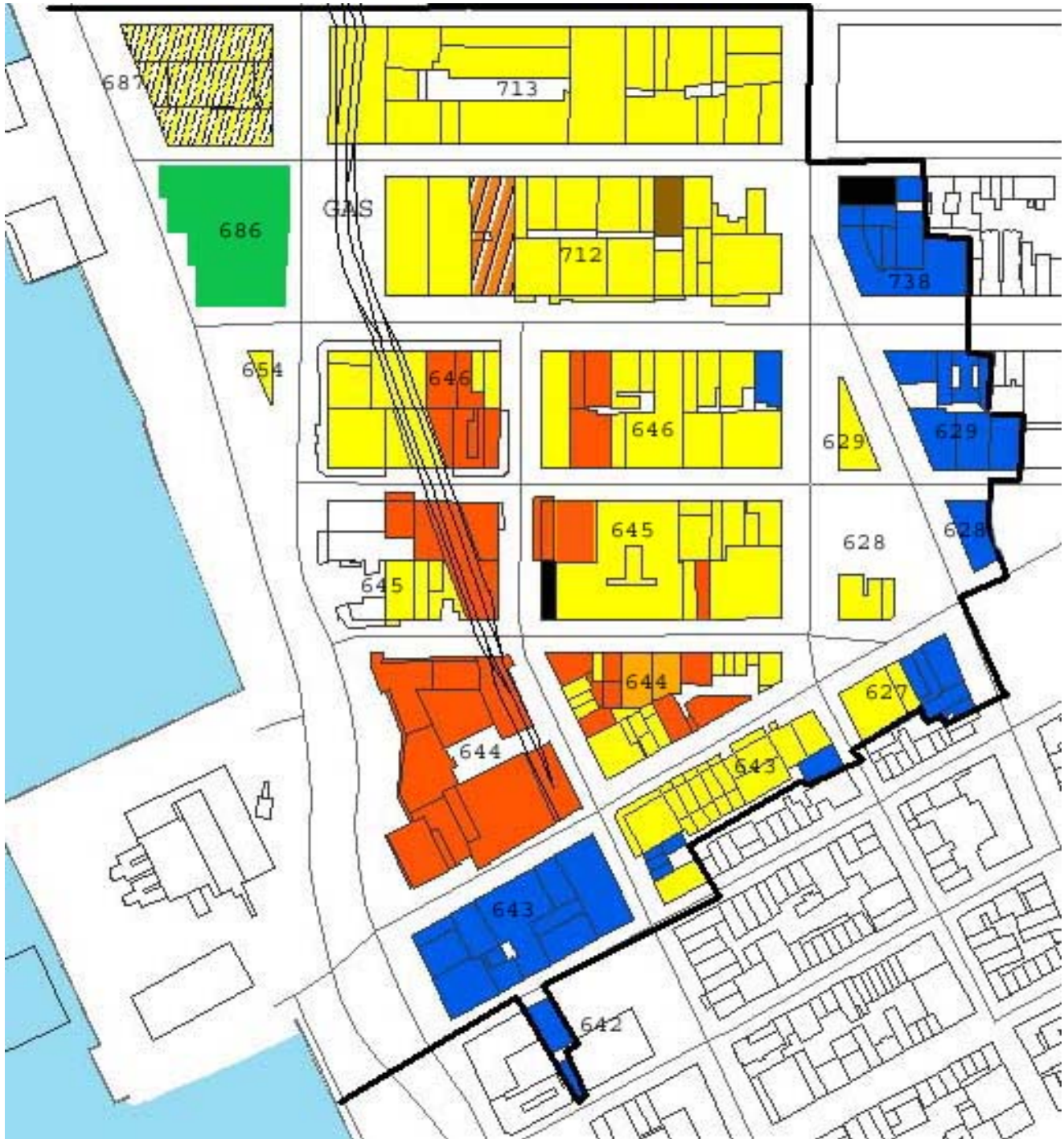




Proposed Gansevoort Market Historic District

Current Land Use

(See block by block listings and maps for more detailed information)

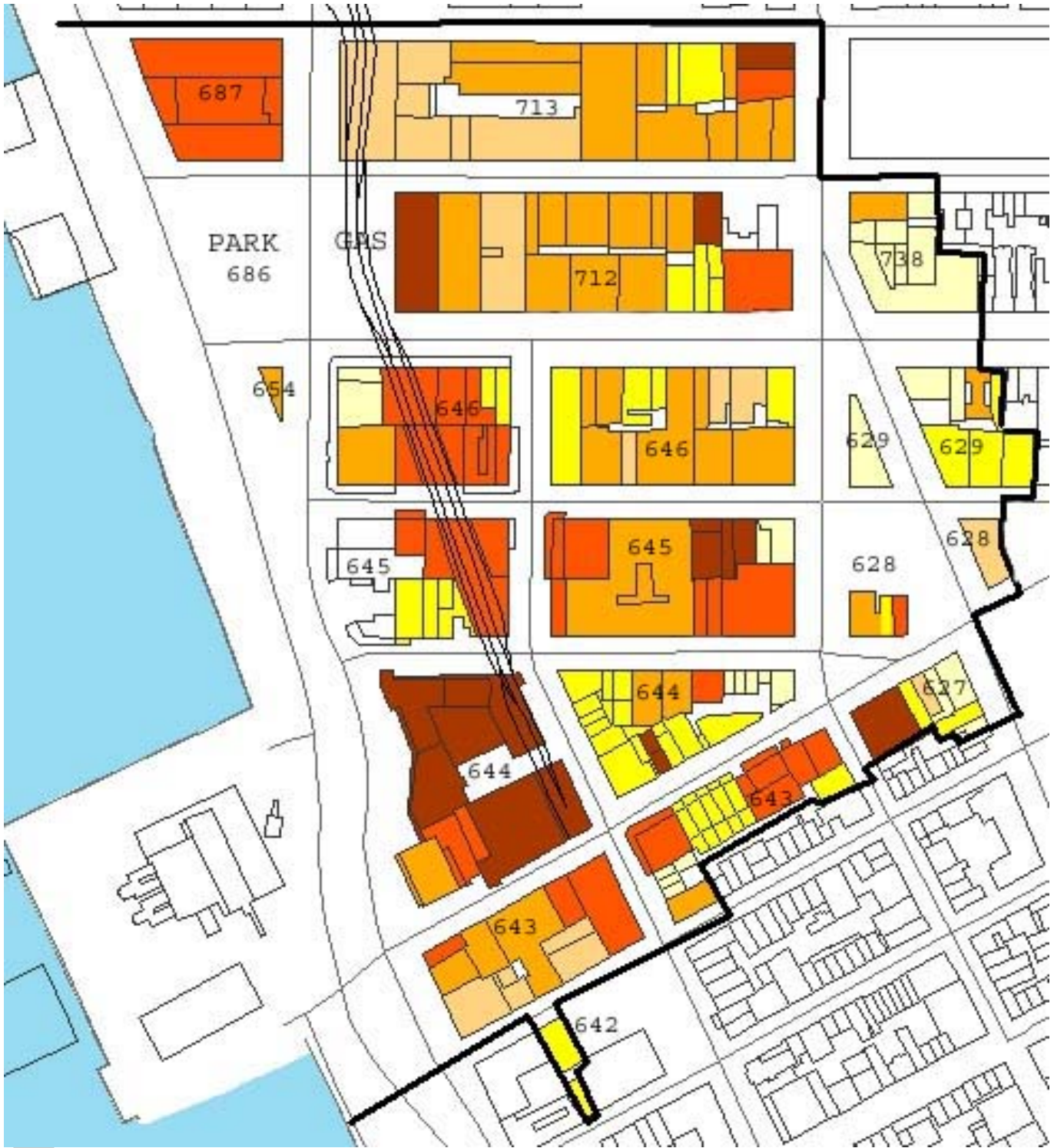


-  Commercial
-  Warehouse
-  Commercial/Warehouse
-  Garage
-  Garage/Commercial Above 1st floor
-  Meat Industry
-  Park
-  Residential
-  Vacant Lot
-  Vacant Building

Proposed Gansevoort Market Historic District

Dates of Construction of Extant Buildings*

(See block by block listings and maps for more detailed information)



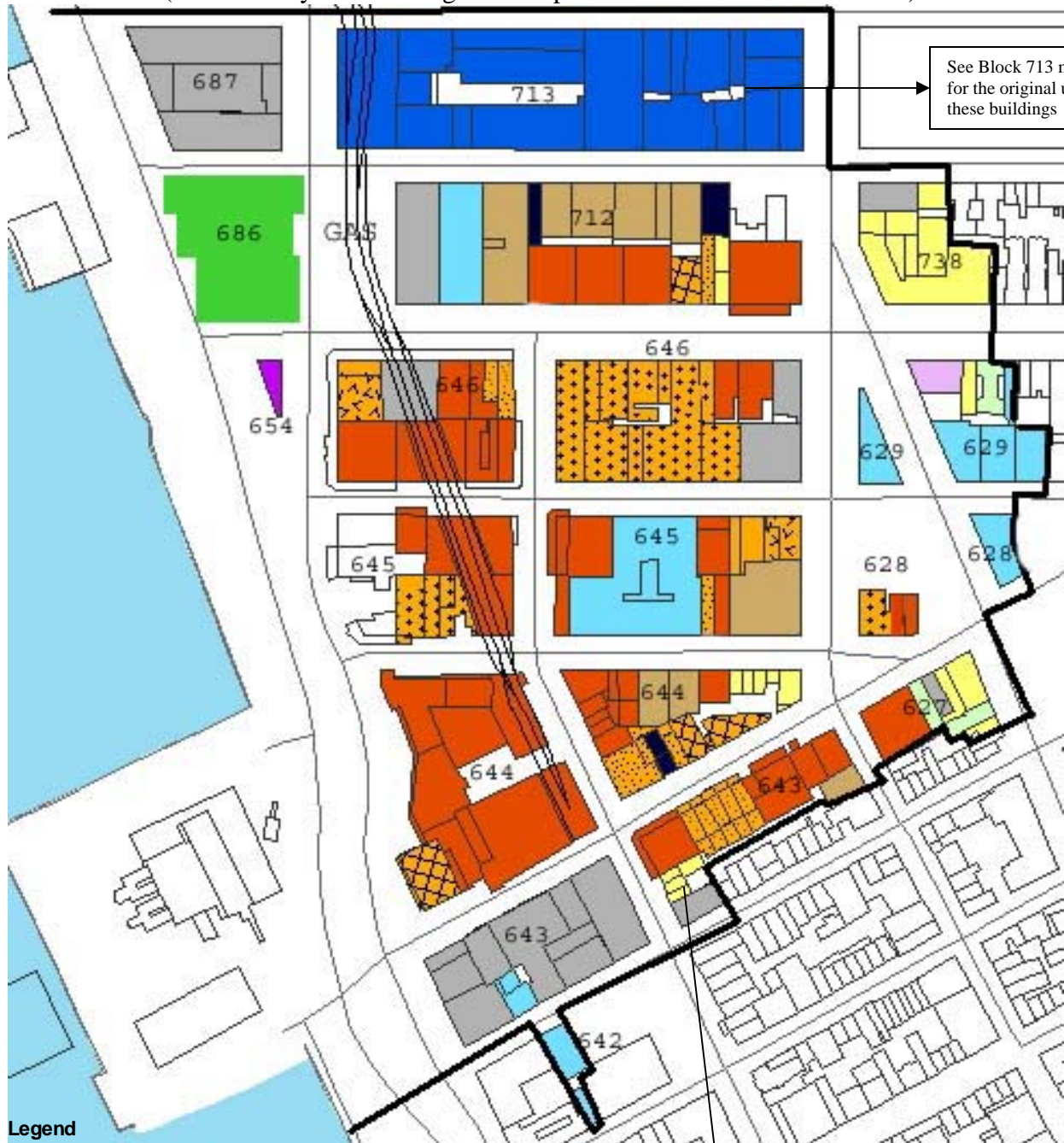
- 1840 - 1869
- 1870 - 1890
- 1891 - 1900
- 1901 - 1914
- 1916 - 1940
- 1941 - 1975
- 1976 - 2001

*Dates represent date of building completion. When the original date of construction is not known, the date of alteration that resulted in near total replacement of the façade or structure is represented.

Proposed Gansevoort Market Historic District

Building Types

(See block by block listings and maps for more detailed information)



Legend

- | | |
|---|---|
|  One story commercial |  Park |
|  Warehouse/Storage |  Residence/Rowhouse |
|  Industrial Building |  Residence/Tenement |
|  Large Industrial Complex |  Residence/Apartment House |
|  Purpose Built Market |  Residence/Hotel |
|  Converted Market |  Stable/Garage |
|  Commercial to Market Use |  Vacant Lot |
|  Industrial to Market Use | |
|  Rowhouse to Market Use | |
|  Multiple Dwelling to Market Use | |

Rowhouses later converted to multiple dwelling